

五、景點導覽

本章根據主要交通線將50個地形、地質景點分為四大遊憩系統，一一加以介紹。每一景點都會標明地景精采性與可及性（易達性）、安全性兩種等級，以供遊客參考；三顆黑星（★★★）表示地景精采性最高，三顆白星（☆☆☆）表示容易到達，也最無安全問題。



5. A Guide to Scenic Sites

This chapter introduces 50 scenic sites of special geomorphic or geological interest, according to their locations in four systems based on major traffic arteries. The degree of interest and the accessibility of the sites (as well as their level of safety) are rated for your reference: Three black stars (★★★) indicate sites of high interest, while three white stars (☆☆☆) indicate easily accessible sites with the fewest safety concerns.





【本區四大遊憩系統圖】
Four recreational systems
of the Alishan National Scenic Area

南北廊道遊憩系統 The North-South Corridor System

流水號 地景點
Serial no. Scenic sites

- 1 明月窟、流星巖 Mingyue Cave, Liousing Cliff
- 2 十八羅漢洞 Eighteen Luohan Caves
- 3 阿里山溪河階 Alishan River Terraces
- 4 札基谷瀑布 Jhajigu Waterfall
- 5 來吉大峭壁（鐵達尼石）The Laiji Wall (Titanic Rock)
- 6 天水瀑布 Tianshuei Waterfall
- 7 原始一百洞 The Primeval Caves
- 8 土石流紀念公園 Debris Flow Memorial Park
- 9 土石流複成扇 Debris-flow Fan
- 10 百年土石流遺跡 Ancient Debris Flow
- 11 石盤谷瀑布 Shihpangu Waterfall
- 12 石盤谷大岩壁 Shihpangu Wall
- 13 天雲谷瀑布 Tianyungu Waterfall
- 14 蛟龍瀑布 Jiaolong Waterfall (多由豐山村進入)
- 15 滴水成金（花崗水濂洞）(Huagang Sueilian Cave)
- 16 石夢谷壺穴 Shihmenggu Potholes (多由豐山村進入)
- 17 石夢谷瀑布 Shihmenggu Waterfall (多由豐山村進入)

西北廊道遊憩系統 The Northwestern Corridor System

- 18 仙人堀 Supernatural Potholes (Sianren Potholes)
- 19 萬坪石 Wuanping Rock
- 20 相逢瀑布 Twin Waterfalls (Siangfeng Waterfalls)
- 21 梅山峽谷 Meishan Canyon
- 22 新草嶺潭 New Caoling Lake
- 23 龍宮、雷音瀑布 Longgong and Lueiyin Waterfalls
- 24 南天峭壁 Nantien Cliff
- 25 神仙尿尿瀑布 ShihhsianNiaoniao Waterfall
- 26 觀音瀑布 Guanyin Waterfalls
- 27 雲潭瀑布 Yuntan Waterfall
- 28 燕子崖 Swallow Cliff
- 29 蝙蝠洞 Bat Caves


台18線遊憩系統 Tai 18 Highway System

- 30 觸口曲流河階 Chukou Amphitheater Terrace
- 31 八掌溪谷曲流 Bajhang River Incised Meander
- 32 情人瀑布 Lover's Waterfall
- 33 象山 Elephant Mountain (眺望點位於公田村)
- 34 仙井瀑布 Sianjing Waterfall (多由公田村進入)
- 35 八掌溪沖積扇階 Bajhang River Fan Terraces
- 36 鳳凰瀑布 Phoenix Waterfalls
- 37 光華砂頁岩互層 Guangha Sandstone-shale Alternations
- 38 濁水溪橋土石流 Jhuoshuei River Bridge Debris Flow
- 39 裸女瀑布 Luonyu Waterfall
- 40 頂湖巨石（巨墓碑）Dinghu Rock
- 41 大塔山 Datashan(需由香林村進入)
- 42 姊妹潭 Two Sisters Pools (Zimei Pool)

鄒族文化遊憩系統 The Tsou Tribe Cultural System

- 43 曾文溪上游峽谷 Cengwun River Valley
- 44 茶山石壁 Chashan Wall
- 45 神秘谷瀑布 Mysterious Valley Waterfall
- 46 百人洞 Bairen Cave
- 47 拉拉喀斯瀑布 Lalakasih Waterfalls
- 48 里佳瀑布 Lijia Waterfall
- 49 福爾摩沙第一泉 First Formosa Spring
- 50 山崩窪 Scar (眺望點在里佳村)





(一) 南北廊道遊憩系統

本系統以公路169（石桌以北）和嘉155沿線為軸，主要包括豐山、來吉、奮起湖等地。奮起湖附近的大凍山國家森林步道景色優美，還可通往明月窟、流星巖等地；豐山除了有傳統十景之外，土石流地景也成為新的景點；來吉的景點中又以「鐵達尼石」最富趣味。

(1) The North-South Corridor System

This system is centered on the Highway 169 (from Shihjhuo north) and county road Chia155, and includes Fongshan, Laiji, and Fencihu. The Dadongshan National Forest Trail near Fencihu has beautiful scenery, and leads to sites such as the Mingyue Cave and Liousing Cliff. In addition to its beautiful scenery, Fongshan has a new attraction in the deposits formed from debris flows, while Laiji features the "Rock" as a main point of interest.





1. 明月窟、流星巖 Mingyue Cave and Liousing Cliff

精采性 interest★★ 可及性 accessibility☆☆

明月窟、流星巖發展於畚箕山西南方一大片裸露陡峭的岩壁上，岩壁裸露部分的寬度總計可達兩百公尺以上。其上部為厚層砂岩，下部為砂頁岩互層，厚層砂岩抗蝕力較強，維持壁立，砂頁岩互層則凹入，差別風化的效應顯著。扶梯步道即沿同一層凹入處修建，所以步道頂部即為層面。在明月窟步道中，隔八掌溪源流也可眺望奮起湖聚落一帶地景。

The Mingyue Cave and Liousing Cliff developed in one part of a large exposed cliffs to the southwest of Benjishan, with the exposed cliff wall measuring as much as 200 m in width. Crowned with a thick sand-



stone layer, alternating layers of sandstone and shale make up the lower portion. The thick sandstone layer, clearly more resistant to erosion, stands upright, while the shale is indented. The pathway follows the indented area, so the ceiling overhead is the bedding plane. On the Mingyue path, the Fengcihu village area is visible on the far side of the headwaters of the Bajhang River.

交通說明：台18公路轉縣道169經奮起湖在14公里處右轉往大凍山步道方向，步道沿線階梯緩坡好行。





2. 十八羅漢洞 The Eighteen Luohan Caves

精采性 interest ★ 可及性 accessibility ☆

十八羅漢洞（或稱靈岩十八洞）位於1865高地西南方山坡。主要是厚層砂岩順沿層面與節理面崩解分離，而形成的砂岩裂隙型洞穴，也有可能是整片順向坡發生地滑所造成。由於整片山坡到處都是這種洞穴，十八乃形容其「多」之意。

The Eighteen Luohan Caves (also called the Eighteen Speirt Stone Caves) are located on the mountain slopes of the 1865 Highland. These were likely created by massive sandstone strata collapsing and separating along the bedding planes and joint planes, forming sandstone fissure caves, or possibly by a landslide of the entire structure along the dip



slope. The word "eighteen" only expresses how numerous are the caves that appear in the slopes here, rather than being a precise number.

交通說明：台18公路轉縣道169經奮起湖在14公里處右轉往大凍山步道方向，步道沿線階梯緩坡好行。經明月窟、流星巖後繼續爬坡往上，約500公尺即可達。由此再往上爬坡到分水嶺脊的階梯坡道則頗為陡峭。洞穴內可能有蛇類棲息，最好不要進入。





3. 阿里山溪河階 The Alishan River Terraces

精采性 interest★ 可及性 accessibility☆☆

阿里山溪最下游段流經太和村，沿溪兩岸有幾處河階發育，如右岸的太里網和左岸的社前湖（社興、仁和），位置更高的社發坪（社後坪）應該也是更早形成的河階面。河階是原來的河床，因為河流下切，相對抬升而形成，和現今河床間通常有明顯的高差，也不易受現今洪水影響到，比較安全；至於緊鄰河道兩岸的高灘地，雖有草類覆蓋，但在大洪水來時都會被淹沒，仍屬現今河床的一部份。

Several river terraces have developed along the banks of the Alishan River in its lower reaches where it flows through the village of Taihe, such as the Tailiwang area on the left bank or the Shecianhu area on the right,



The Shefaping area, at a higher location, is a river terrace that formed much earlier. Such terraces are created when the river cuts down through the original bed, leaving it higher. There is usually a marked difference in elevation between the present river bed and its previous courses, areas which are usually unaffected and relatively safe during flooding. While bars adjacent to the flow usually have grass coverage, they will be submerged under rising water and are considered part of the current riverbed itself.

交通說明：阿里山溪兩側有縣道169和縣道149甲兩條路線。縣道169在太和與仁和之間，多處道路狹窄、會車不易，僅適合小客車通行，縣道149甲路況較佳。

Fengciha → 169 → Taihe → Lookout point


4. 札基谷瀑布 Zhajigu Waterfall

精采性 interest★★ 可及性 accessibility☆

阿里山溪上游支流塔山溪流貫於塔山與兜山之間，形成數十個瀑布，札基谷瀑布是最大的一個。札基谷在鄒族語中是「峽谷內」的意思，就像高懸在峽谷內的一匹白絹，閃閃發亮。瀑布共分三段，第一段落差約28公尺，第二段最壯觀，落差16公尺、下方瀑潭長徑約9公尺，第三段落差僅約2公尺。

A tributary of the Alishan River in its upper reaches, the Tashan River flows between Tashan and Doushan, dropping over more than ten falls in its course; the Zhajigu Waterfall is one of the largest. In the Tsou language, "Zhajigu" means "in the canyon," and these falls resemble a bolt of glistening white silk hung from a canyon wall. The waterfall has three sections, the first dropping about 28 m; the second and most impressive, 16 meters, with a pool of about 9 meters in diameter beneath; and the third, about 2 meters.

交通說明：循縣道149甲抵來吉，從第四鄰沿瓦腳腳溪上游前進，進入產業道路上坡道後開始步行。探訪此瀑布必須縱走來吉塔山線，有登山健行經驗者較佳，最好請當地嚮導帶路。





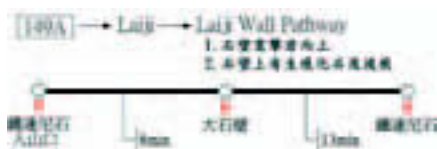
5. 來吉大峭壁 Laiji Wall


精采性 interest ★★★ 可及性 accessibility ☆☆

來吉大峭壁鄒族人稱為斯比斯比岩，峭壁寬度約70公尺，岩壁垂直落差近百公尺，其中裸露部分落差約60公尺。當地人以其外形彷彿電影「鐵達尼號」的船頭，也戲稱為鐵達尼石。目前峭壁斜坡上有繩索，可供遊客攀爬至頂部。岩層為南莊層中所夾砂岩層，岩壁上有生痕化石、波痕等，顯示此岩壁面就是層面。由峭壁頂部可眺望阿里山溪上游V形谷，兩岸邊坡高而陡，崩塌非常嚴重。前往此景點的道路多彎且坡陡，路面不佳，必須更換四輪傳動車輛上山。

The Laiji Wall, known among the Tsou people as Sibi-sibi Cliff, is 70 meters wide with a vertical drop of nearly 100 meters, 60 meters of which are exposed. Locals have named Laiji "The Titanic" for its resemble to the prow of the in the famous movie scene. Lines are attached for a climb to the top of the cliff face. The cliff is one of the sandstone layers of the Nanzhuang Formation, its trace fossils and ripple marks revealing it as a bedding plane. From the top, the V-shaped valley of the Alishan River headwaters can be seen. A four-wheel drive is required for the steep and winding road to this scenic site.

交通說明：循縣道149甲抵來吉，由第四鄰來吉山莊出發，左轉產業道路，遇產業道路分岔時，取左邊小徑上坡。道路多彎且坡度陡，路面不佳，必須更換四輪傳動車輛上山。





6. 天水瀑布 Tienshuei Waterfall


精采性 interest★ 可及性 accessibility☆☆

天水瀑布位於來吉大峭壁下方，由塔山頂西南方傾瀉而下，猶如天上來的水一般。唯瀑布只能遠眺，無法接近，因為該處海拔高度高，瀑布常被雲霧籠罩，難見全貌。

The Tienshuei Waterfall is located below the Laiji Wall, falling from the southwestern side of the Tashan peak, like water falling from the heavens (*tien*--heaven; *shuei*--water). Because of its high elevation, the waterfall can only be viewed from a distance and is often obscured by clouds, making it difficult to see in its entirety.

交通說明：循縣道149甲抵來吉，由第四鄰來吉山莊出發，左轉產業道路，遇產業道路分岔時，取左邊小徑上坡。道路多彎且坡度陡，路面不佳，必須更換四輪傳動車輛上山。





7. 原始一百洞 The Primeval Caves

精采性 interest★ 可及性 accessibility☆

原始一百洞位於思瑪突（Smatu）原始森林區，主要由崩塌的砂岩塊堆砌所成，遍佈岩塊的山坡上，常可見岩塊間的孔隙如洞，故稱百洞。沿步道進入，都是在大小、高低、寬窄不同的岩洞中爬上爬下。

The Primeval Caves are located in the Smatu primeval forest area, formed mostly by the heaping of sandstone boulders from slope collapse. On these boulder-strewn slopes, fissures between boulders appear as caves, hence the name "100 Caves." The walking path leads up and down through caves of varying size.

交通說明：循縣道149甲抵來吉，由第四鄰來吉山莊出發，左轉產業道路，遇產業道路分岔時，取左邊小徑上坡。道路多彎且坡度陡，路面不佳，必須更換四輪傳動車輛上山。

Fengcihu → 149A → Laiji
→ Productive Road → The Primeval Caves



8. 土石流紀念公園 Debris Flow Memorial Park

精采性 interest ★ 可及性 accessibility ☆ ☆

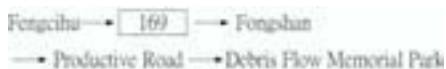
豐山村周圍山嶺高聳陡峭，容易崩塌。各溪流的坡度很陡，平常看似平靜，但遇到像民國85年賀伯颱風所夾帶的驚人雨勢，使洪水突增，就能促使大量土石快速下移，形成土石流。賀伯颱風與集集地震之後的颱風都曾誘發土石流，使本村多次受創。災後在當地居民樂天知命的態度與政府的協助之下，在新出現的土石流階地上興建「土石流紀念公園」，讓老天爺加諸的考驗轉變為本村特有的觀光資源。

Rockslides frequently occur in the steeply towering ranges surrounding the village of Fongshan. Rivers here travel steep declines and usually appear tranquil, but quickly become torrents following the vast amounts



of precipitation brought by such storms as Typhoon Herb in 1996. The result can produce the slippage of large volumes of earth and stone in what are sometimes called debris flows. Fongshan has several times been a casualty of such flows, which were generated by Typhoon Herb and by typhoons that followed the Chichi Earthquake of September 21, 1999. But the calmly optimism local residents, with government assistance, established the Debris Flow Memorial Park on the site of the new terrace left by the flows, turning one of nature's severest tests into a unique local tourism resource.

交通說明：縣道169公路進入豐山村聚落前路旁。



9. 土石流複成扇 Debris-flow Fan Terraces

精采性 interest★★ 可及性 accessibility☆☆☆

由於自然環境特性使然，豐山曾發生過多次的土石流（參見前一點說明）。從觀景台向北眺望，可以看出整個豐山聚落就是座落在乾坑溪的土石扇階上，也就是很久以前的土石流堆積而成。雖然後來河流下切較深，使得聚落所在位置免於洪水威脅，但自賀伯颱風以來的多次土石流又將河床顯著淤高，位於較低處的住宅應特別注意潛在危險。

Given the natural environment of Fongshan (see explanation above), debris flows have been a recurring phenomenon. Looking north from the lookout point, the Fongshan settlement can be seen resting on the fan terrace of the Gankeng River, built up from washes of debris deposited over time. Later, the river downcut deeply, mitigating the risk of flooding to the town, but the river bed was later raised again by the silting that occurred after Typhoon Herb, requiring that further precautions be taken for the safety of the lower-lying residential buildings.

交通說明：轉入豐山產業道路，經豐山村聚落、蛟龍橋，根據指標可抵達對岸的觀景台。

Fengcihu → 169 → Fongshan
→ Productive Road → Debris-flow Fan Terraces





10.百年土石流遺跡 Ancient Debris Flows

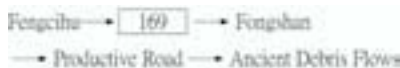
精采性 interest★★★ 可及性 accessibility☆☆☆

本景點位於乾坑溪兩源流相會之處。當地雜草叢生、巨石遍地，是更早期的土石流的遺跡。本公園雖名為百年，但其實豐山的土石流自古有之，在先民還沒有移墾之前就有了，只是若一段時期沒有造成災害，就容易被遺忘。此景點，巨石遍地，有更早期的土石流的遺跡，顯示豐山的土石流自古有之。此外，該處的巨石上，有許多扇貝、海螺等化石，饒富趣味，不過因為已經不在原生地層中，所以不能作為地層對比的依據。

Local site in Fongshan is littered with huge boulders that are remnants of earlier flows, showing that such debris flows are an age-old phenomenon along the Gankeng River. Intriguing fossils of scallops and sea-snails appear on these boulders, but since they no longer appear in-situ in their original strata, they cannot be used as a basis for comparing different strata.



交通說明：豐山村五鄰吊橋下方步道。





11. 石盤谷瀑布 Shihpangu Waterfall

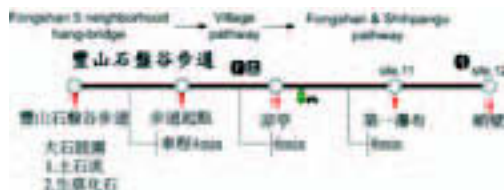
精采性 interest ★

可及性 accessibility ☆ ☆

石盤谷瀑布位於乾坑溪上游，原有5～6段瀑布，因為近十年來多次土石流作用，有幾段瀑布變成急湍或消失，目前只有看到第一和第五段瀑布。石盤谷第一段瀑布的瀑布約高15公尺、瀑寬8公尺，瀑壁近乎垂直。

The Shihpangu Waterfall is located in the upper reaches of the Gankeng River. There were originally 5-6 separate falls, but several have disappeared or become rapids due to debris flows in recent decades; now only the first and fifth sections remain. The first section, falling over a nearly vertical face, is about 15 meters high and 8 meters wide.

交通說明：豐山村五鄰吊橋後，抵47號農家。步道在農家旁，再五分鐘抵達石盤谷步道。過乾坑溪谷，沿步道上昇，即可見瀑布群。





12. 石盤谷大岩壁 The Shihpangu Wall

精采性 interest★★ 可及性 accessibility☆

石盤谷溪河流上游段，左岸（步道在右岸）出露的地層是頁岩夾薄層砂岩，有多處崩塌，右岸邊坡出露的是厚層砂岩，而且沿層面發展成一大片裸露石壁，也就是順向坡。所謂的石盤谷峭壁就是發展在這片順向坡上，坡面傾斜可達30-40度。石壁上架有繩索，遊客可以試試自己的膽量喔！

Along the upper reaches of the Shihpangu River, the rock stratum exposed on the left bank (the walking path lies along the right bank) is shale intermixed with thin sandstone layers, which has collapsed in a number of places; on the right bank, a massive sandstone layer is exposed, with a large exposed face following along the stratum, which is the dip slope. The Shihpangu Wall developed along this dip slope, with a dip angle of as much as 30-40 degree. Lines have been set in the rock wall allowing tourists to try their own hand at scaling it!

交通說明：豐山村五鄰吊橋後，抵47號農家，沿農家旁步道前行5分鐘，即可接遠石盤谷步道。過乾坑溪谷，沿步道上行經瀑布群後，繼續前行即可抵達。





↑ 劉家吉先生提供

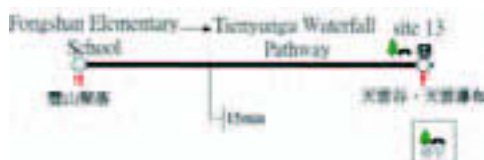
13. 天雲谷瀑布 Tienyungu Waterfall

精采性 interest ★ 可及性 accessibility ☆☆☆

天雲谷位於石鼓盤溪支流之一的源流段，河谷邊坡陡峭壁立，平時並無水流，只見崩塌邊坡與落石堆，雨季時溪水宛如自雲霧中凌空而下，因而得名。

The Tienyungu Waterfall is located near the source of the Shihgupan River. The valley's side slopes are extremely steep, and usually only the collapsed side slopes and heaps of fallen stone can be seen, with no waterfall; but during the rainy season water comes cascading as if from among the clouds, giving the waterfall its name (*tien*—sky; *yun*—cloud; *gu*—valley)

交通說明：豐山國小旁山坡階梯步道，坡緩好行，但沿線標示不明，容易迷路。



14. 蛟龍瀑布 Jiaolong Waterfall


精采性 interest★★

可及性 accessibility☆☆

蛟龍瀑布所在溪流發源於塔山的北坡，源流河段十分陡峭，其中在高度1700-1000公尺之間坡度最陡，形成岩壁裸露的大斷崖，瀑布就是位於此斷崖處。好天氣時從豐山往東南方眺望，即可看到瀑布，雨季時，溪水流量較大，宛如銀白蛟龍從天而降，因而得名。

The river on which the Jiaolong Waterfall is found originates on the northern slope of Tashan. The river's source flow travels a steep decline, at its steepest in the 1700-1000 meters region; the falls descend from an exposed rock scarp in this segment. In good weather, the fall can be seen looking southeastward from Fongshan. The larger flows of the rainy season give the falls the look of a silver-white flood dragon (jiaolong) descending from the heavens, hence the waterfall's name.

交通說明：豐山聚落149甲公路，至過蛟龍橋左轉產業道路，但溪畔道路已斷，欲至瀑布需走河床1公里，河床上土石多稜角，行走需小心。





15. 滴水成金（花崗水濂洞） Spring of Gold (Huaguang Shuilian Cave)

精采性 interest★★ 可及性 accessibility☆☆☆

花崗水上青又名花崗水濂洞，外觀上有兩個小洞，洞口高約一公尺、寬不到半公尺。一進入洞中可見許多鐘乳石、石筍或石柱，洞內長度約僅3公尺，故一次只限三人進入。當地居民說：將實物如瓷碗、石頭放置泉水下滴潤，大約一年時間，這些實物的表層便舖滿一層金黃色的鍍膜，在陽光之下亮麗耀眼，而有「滴水成金」之譽。

At Huagang Shuishangqing (or the Huaguang Shuilian Cave) two small openings about a meter high and less than half a meter wide are visible. From within the opening, various stalactites, stalagmites, and columns are visible within a space extending about 3 meters inward, which allows only three persons to enter at a time. Local residents say that if an object—say a ceramic bowl or a stone—is placed within the flow of the spring, after about a year's time it will emerge with a gold-colored coating on its surface that will glitter in the sunlight like gold, hence the name "Spring of Gold."

交通說明：豐山聚落149甲公路，至蛟龍橋前右轉產業道路。



16. 石夢谷壺穴 Shihmenggu Potholes

精采性 interest★★★ 可及性 accessibility☆

石夢谷所在溪流發源於大塔山西北坡，在海拔高度約1700公尺處，河床上有綿延數百公尺的底岩出露，質地堅硬，並沿地層的層面形成階梯狀級級下降。洪水時，湍急的水流夾帶石礫，磨蝕河床岩面，形成許多凹穴，稱為壺穴。

The river on which Shihmenggu is found originates on the northeastern slope of Tashan at an elevation of 1700 meters. The hard bedrock of the river is exposed for an unbroken stretch of several hundred meters as the ground layer descends in a stairstep pattern. During periods of flooding, the rapids carry gravel that abrades the stone river bed, forming deep depressions called known as potholes.

交通說明：由豐山村穿過石鼓盤溪河床至登山口，轉入宣帽石山前的岔路，沿階梯一路爬行，整體步道落差約九百公尺，頗具挑戰性，宜備妥飲用水及食物。沿線多處碎石崩落，路況有待維護，又多咬人貓植物，需特別注意安全。





17. 石夢谷瀑布 Shihmenggu Waterfall



精采性 interest★ 可及性 accessibility☆

石夢谷瀑布位於石夢谷步道盡頭，瀑布高約50公尺、寬約8公尺，瀑壁近乎垂直。出露地層為厚層砂岩，瀑布下段的凹壁應該是砂岩中所夾局部較弱的岩石，受流水沖刷與風化作用而崩下。

The Shihmenggu Waterfall, about 50 meters high and 8 meters wide, falling over a nearly vertical face, is located at the end of the Shihmenggu hiking path. The exposed rock is a massive sandstone layer; the concave wall in the lower part of the fall is probably due to weaker areas of stone in the sandstone layer which have crumbled due to erosion and weathering."

交通說明：由豐山村穿過石鼓盤溪河床至登山口，轉入宣帽石山前的岔路，沿階梯一路爬行，整體步道落差約九百公尺，頗具挑戰性，宜備妥飲用水及食物。沿線多處碎石崩落，路況有待維護，又多咬人貓植物，需特別注意安全。





(二) 西北廊道遊憩系統

本系統以公路162甲和嘉122沿線為軸，主要包括太平、瑞峰、瑞里等地。本系統中的燕子崖與蝙蝠洞早負盛名；集集地震後在162甲沿線修建的景觀涼亭，最適合眺望清水溪谷和對岸的草嶺大崩塌。此外，本區瀑布發達、各具風采，而且步道狀況良好，容易到達。

(2) The Northwestern Corridor System

This system is centered on the 162A Highway and county road Chia122, and includes Taiping, Rueifong, and Ruieli, along with their famous Swallow Cliffs and Bat Caves. After the Chichi Earthquake, outlook pagodas were built along the 162A Highway, from which the Cingshuei Valley and the great Caoling Landslide can be viewed. The area also features beautiful waterfalls accessible by means of well-maintained hiking paths.




18. 仙人堀 Sianren Potholes

精采性 interest★★

可及性 accessibility☆☆

仙人堀所在溪谷是生毛樹溪的支流之一，溪水在源流區一段厚層砂岩的河床上，經過長期的鑽鑿、磨蝕，形成一大群的壺穴。尤其沿著地層的裂面，壺穴比較容易拓展，更有利於規模較大壺穴的形成，目前所看到最大的寬2.6公尺、深1.3公尺。附近的「玉螺洞」是一個狀似螺旋的天然小洞，造型奇特，像是一個鑲在岩壁上的壺穴。

The supernatural Potholes lie along one of the tributaries of the Shengmaoshu River. In the source-flow stretches, the massive sandstone stratum of the river bed has undergone long-term boring and abrasion, forming a series of potholes, which take shape with particular ease along the natural fractures in the stone of the river bed. Those areas are especially





suited to the formation of larger potholes; the largest currently known is 2.6 meters wide and 1.3 meters deep. The nearby "Jade Spiral" is a deep indentation with an unusual spiral shape that has formed naturally in the wall, as if the pothole were chiseled out of the rock face.

交通說明：循嘉162甲公路往太平方向，轉154公路，約0.5公里處為步道入口。步道狀況佳，唯路面濕滑，最好扶欄杆而行。





19. 萬坪石 Wanping Rock

精采性 interest★ 可及性 accessibility☆

萬坪石舊稱「茅仔埔大石壁」，形勢天成，北側險峻（一般稱「北萬坪石」），南側較平緩，雨季時水流直瀉衝下，形成壯觀的飛瀑沿途均可觀賞非常厚層砂岩所形成的陡峭邊坡，坡度約23-36度。第五橋的裸露岩壁規模最大，本地「萬坪石」之名，即因此而得。

Wanping Rock (formerly, "Maozaipu Wall") is a natural formation with a steep northern face (often called North Wanping Rock) and a more gradual slope on the south. Water surges off the rock during the rainy season to create a flying waterfall, flanked by steep and massive sandstone side slopes at angles from 23 degree to 36 degree. The exposed face along Bridge 5, from which the name is derived (wanping indicates a large area in Chinese) is largest.

交通說明：縣道154太興社區附近，在3公里處咖啡園旁有不明顯的下坡石階，即為通往萬坪石與相逢瀑布的步道。步道坡度稍陡，且路面濕滑，需小心行走。





20. 相逢瀑布 Twin Waterfalls

精采性 interest★ 可及性 accessibility☆☆

相逢瀑布位於萬坪石下游約100公尺處，萬坪石南、北兩側的溪流在匯流點附近各形成一瀑布，所以合稱為相逢瀑布。面對下游來看，右側女瀑為主流瀑布，瀑高約44公尺，左側男瀑為支流瀑布，瀑高約26公尺。

The Twin Waterfalls are located about 100 meters downstream from Wanping Rock; streams from the northern and southern sides of the Wanping Rock each form a fall near the point of their convergence. Looking further downstream, it can be seen that the more delicate "female" fall on the right, about 44 meters high, is the main current, while the "male" fall on the left, about 26 meters high, is a tributary.

交通說明：縣道154太興社區附近，在3公里處咖啡園旁有不明顯的下坡石階，即為通往萬坪石與相逢瀑布的步道。步道坡度稍陡，且路面濕滑，需小心行走。



21. 梅山峽谷 Meishan Valley

精采性 interest★★ 可及性 accessibility☆☆☆

清水溪流經雲林和嘉義縣界時河谷呈東西向，與山脈、地層走向大角度相交，形成橫谷。在梅山鄉瑞峰與碧湖兩村交界處，生毛樹溪匯入清水溪，當地人稱雙溪嘴。在此處，清水溪河道突然北折，峽谷形勢頗為壯觀，稱為梅山峽谷。民國88年集集地震時，草嶺大崩塌也影響到此區，峽谷底部被土石埋淤，後來又被河水再下切而形成新的河道。

The valley of the Cingshui River crosses the border of Yunlin and Chiayi Counties in an east-west direction and is a "transverse valley," as that direction is different from that of the mountain ranges and underlying strata. In between the villages of Rueifong and Bihu in Meishan Township, the Shengmaoshu River converges with the Cingshui River at Shuangszui ("Two River Mouths"). Here, the Cingshui suddenly turns northward, creating a wonderfully scenic valley, the Meishan Valley. The Caoling landslide, during the Chichi Earthquake of 1999, brought change to the area, filling in the valley floor, after which downcutting by the river created a new river channel.

交通說明：縣道162甲路旁有堰塞湖觀景台，由此涼亭向東看到的是清水溪東西向橫谷段，向北則可眺望清水溪大轉彎處。

Meishan → 162A → Meishan Valley





↑ 齊柏林 先生提供


22. 新草嶺潭 New Caoling Lake

精采性 interest ★★★ 可及性 accessibility ☆☆☆

民國88年集集大地震北岸草嶺堀崙山的半壁邊坡坍塌，阻塞草嶺與瑞峰之間的清水溪河道達5公里，瞬間形成一個堰塞湖—新草嶺潭，坍塌土方量約為一億兩千萬立方公尺，為近150年來最大規模的一次坍塌。由於阻塞溪流的天然壩壩體材料疏鬆，膠結不良，水流容易滲漏，堰塞湖通常無法維持太久。

In the Chichi Earthquake of 1999, half of the Caoling Kutashan side slope collapsed, blocking the Qingshuei River channel for a distance of 5 km between Caoling and Rueifong, instantly forming a new barrier lake—New Caoling Lake. The approximately 120 million cubic meters of displaced earth make this the largest collapse in nearly 150 years. But since the materials, that form such blockages are loose and not well cemented together, barrier lakes often do not last long.

交通說明：縣道162甲約33.9公里，倒交山產業道路入口處建有堰塞湖觀景台，倒交山產業道路沿線也有數處涼亭，提供不同的眺望角度。



23. 龍宮、雷音瀑布 Longgong and Leiyin Waterfalls


精采性 interest★★

可及性 accessibility☆☆

生毛樹溪支流竹仔坑溪，河流深切，沿線斷崖峭壁發達，以新興寮西側一帶特別密集。其中龍宮瀑布位於南側支流匯注竹仔坑溪處；雷音瀑布群則是來自北方的一條小溪，在注入竹仔坑溪河谷前流經約兩百公尺落差的陡崖，所形成的多段瀑布；而竹仔坑溪源流段流經這個陡崖時所形成的是中正瀑布。

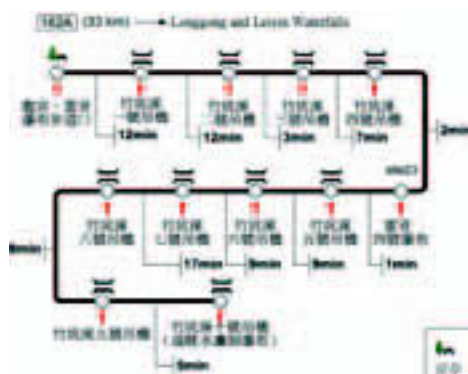
A tributary of the Shengmaoshu River, the Zhuzaikeng River has a deeply cut channel along which many scarps and rock walls have developed, particularly in the area on the western side of Sinsingliao. The Longgong Waterfall is located where the southern tributary converges with the Zhuzaikeng River; the Leiyin ("Thunder") Waterfalls are the result of a stream from the north which drops for about 200 meters over a steep scarp before entering the Zhuzaikeng River valley, forming several sections of falls. The Jhongjheng





Waterfall is formed from the source flow of the Zhuzaikeng River as it flows over this scarp.

交通說明：以往多由縣道162甲之大瑞峰山莊旁小徑下行或33公里處的東興茶葉旁前往，但歷經多次地震，步道已毀壞。最新修建的龍宮瀑布步道是沿著竹仔坑溪源流段而行，共計有10座吊橋。6號吊橋前為木製步道，6號吊橋後為原先的石砌步道，也是早年的挑炭古道，行走其上可以體會當年先民之艱苦，不過雨天要小心打滑。





24. 南天峭壁 Nantien Cliff

精采性 interest★ 可及性 accessibility☆☆

峭壁通常指的是坡度極陡且高度夠大的山壁，由於陡壁上土壤很難發育，所以也少有植物覆蓋。峭壁高約40-60公尺，岩壁裸露處隨植物覆蓋狀況而有變化，可達150-200公尺。

What is meant by a "cliff" is usually a mountain face of sufficient height and with a steep slope. There is generally no vegetation due to the fact that soil coverage is difficult to develop or retain. The Nantien Cliff varies in height from 40-60 meters, and while the exposed portion does vary with the amount of vegetation, it extends as far as 150-200.

交通說明：縣道162甲在37公里處有步道上山3分鐘即可抵達崖下。



25. 神仙尿尿瀑布 Shihshian Niaoniao Waterfall

精采性 interest ★★

可及性 accessibility ☆☆

瑞峰一帶出露的地層是卓蘭層，此層中的砂岩常構成陡崖，只要是經常有水的小溪溝通過之處，就會形成瀑布。神仙尿尿瀑布水量不大甚至乾涸，這是因為瀑布上游的集水區域很小的緣故。

The major outcropping around the Rueifong area is the Jhuolan Formation, which contains sandstone that often forms steep scarps, where waterfalls form whenever a small flow passes over them. The volume of water here is small, and sometimes dries up due to the small drainage area upstream from the falls.

交通說明：沿縣道162甲在37.5公里處轉入下坡處的產業道路，步行約10分鐘路程，道路頗窄且陡。

Meishan → 162A → Racifeng
37.5km
→ Productive Road → Shihshianniaoniao Waterfall





26. 觀音瀑布 Guanyin Waterfalls

精采性 interest★★ 可及性 accessibility☆☆

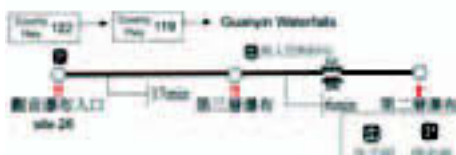
觀音瀑布位於崎腳溪上游，水量豐沛，因為瀑布流水有如觀音形象，因而得名。遊客一般可以看到三段瀑布，瀑布高度由上而下約為50、25、10公尺，流水的沖刷力極強，第二、三段瀑布下方都有瀑潭形成。三段瀑



布都是溪水流經厚層砂岩而成，瀑壁近乎垂直，兩側砂岩層相當破碎，邊坡下方多落石堆，巨大落石更堆滿河床，遊客必須注意安全。

Located in the upper reaches of the Cijiao River, an abundant current feeds the Guanyin Waterfall. At least three distinct sections can be seen, with respective heights (from upper to lower) of 50m, 25m, and 10m. The water's erosive force is powerful enough to create pools at the bottom of the second and third sections. Formed by current cutting through a thick sandstone layer, the three falls drop over nearly vertical faces. Fragmentation of the sandstone on the side slopes has left rock heaps below and the riverbed is full of huge fallen boulders; tourists should take care in the area.

交通說明：縣道嘉122在金福橋之南接縣道嘉119，從溪心寮開始需下車步行，步道沿河岸修建，坡緩好行，僅通往第二段瀑布頂步的「通天坡」較陡峭。現在也有人從縣道嘉122接芋臻坑產業道路，至芋臻坑聚落再下行通往瀑布。




27. 雲潭瀑布 Yuntan Waterfall

精采性 interest★ 可及性 accessibility☆☆


雲潭瀑布附近岩層以厚層砂岩夾薄層頁岩為主，地層傾斜約12度，而且傾斜方向與河流流向相反，這種情形有利於瀑布高度的維持。瀑布高約25公尺，岩壁近乎垂直，水量尚稱豐沛，瀑布下方有深達2公尺以上的瀑潭。雲潭瀑布其實共有三段，一般遊客最容易看到的只是其中的第一段瀑布。

Rock strata near the Yuntan Waterfall consist of massive sandstone layers intermixed with thin layers of shale. The strata tilt at a 12 degree dip angle in a direction opposing the stream flow, a condition which helps maintain a high drop. A fairly voluminous flow falls about 25m over a nearly vertical rock face, creating a pool over 2m deep below. These falls are actually in three sections, though only the first is easily accessible to tourists.

交通說明：循嘉122公路在雲潭休息站停車，沿商店旁步道下行，即可抵達瀑布。







28. 燕子崖 Swallow Cliff

精采性 interest★★★ 可及性 accessibility☆☆

燕子崖、蝙蝠洞位於生毛樹溪上游，瑞里聚落南側的懸崖之下接近河道之處。燕子崖所在岩壁寬度約40公尺，上部為凹凸有致平行線條，下部則為一高約2公尺的凹壁。雨季時，崖頂上方水流匯集而下，形成臨時瀑布自高處垂降，增添許多趣味。該處岩石上部為薄層的砂、頁岩互層，而且近乎水平，因差別風化作用頁岩凹入，而砂岩相對凸出。

Swallow Cliff and the Bat Caves are located at the upper reaches of the Shengmaoshu River, on the south side of Rueili (Ruili) where the river channel nears the bottom of the cliff. About 40 meters wide, the cliff face displays parallel curving lines above a concave face about 2m high. The site is even more pleasing when waters gather during the rainy season to form a waterfall descending from the crest. The rock is composed of sandstone and shale layers alternating in a nearly level stratum. Different rates of weathering left the sandstone protruding while the shale is indented.

交通說明：嘉122公路-23.5公里右轉下坡往瑞里大飯店方向，飯店下方為路況良好的石階步道，過情人橋，即抵燕子崖。



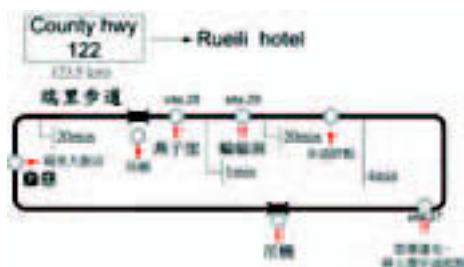
29. 蝙蝠洞 The Bat Caves

精采性 interest ★★★ 可及性 accessibility ☆☆


蝙蝠洞所位在的岩壁也是燕子崖上部地層的延伸。在這裡，砂頁岩互層中的頁岩夾層也明顯內凹，但是還保留垂直的薄壁，而形成一大面蜂窩狀的岩壁，相當奇特。最大洞的洞口寬約50公分，深約60公分。至於洞穴的成因，則有待進一步的研究。在此處需特別注意懸崖落石，最好站在遠處觀賞美景，通過時則宜迅速。

The Bat Caves are located on an extension of the Swallow Cliff's upper stratum. Shale layers here are also markedly indented compared to the sandstone layers, though narrow vertical walls remain and thus form a large area with an unusual honeycombed structure. The largest openings are about 50 cm wide and 60 cm deep. It is not yet known what processes formed these openings. Care should be taken to avoid falling rock; the site is perhaps best viewed from a distance and passed by quickly at close range.

交通說明：嘉122公路-23.5公里右轉下坡往瑞里大飯店方向，飯店下方為路況良好的石階步道，過情人橋、燕子崖，即抵蝙蝠洞。







(三) 台18線遊憩系統

本系統以台18線和159甲沿線為軸，主要包括觸口、半天岩、隙頂、石桌、阿里山森林遊樂區等地。觸口是進入阿里山區的重要門戶，附近八掌溪的扇階和谷曲流地形都很發達；大塔山與頂湖巨石不但具有地形意義，也有重要的鄒族文化意涵。

(3) Tai 18 Highway System

This system is based on the Tai 18 and 159A Highways, and includes Chukou, Bantianshih, Siding, Shihjhuo, and the Alishan Forest Recreational Area. Chukou is one of the primary gateways to the Alishan area, with points of interest in the Bajhang River fan terrace and valley meanders. Datashan and the Dinghu Rock are also intriguing landforms and are important to the Tsou culture.





30. 觸口曲流河階 Chukou Amphitheatre Terrace

精采性 interest ★ 可及性 accessibility ☆☆☆

在觸口橋略上游處，八掌溪主流和其支流（天長吊橋）環繞形成一近似半圓形的曲流，後來因為河流相對下切，原來的曲流凸岸就相對抬高形成曲流河階，也稱劇場河階。此地雖然不算典型，但相當神似，龍隱寺即位於此面上。

Just upstream from the Chukou Bridge, the main channel of the Bajhang River and its tributary sweep around to form a nearly semi-circular meander. The later downcutting of the river to lower levels left the original convex bank relatively high, forming a river terrace, though perhaps not an entirely typical one here called an amphitheatre terrace. The Longyin Temple is located above.

交通說明：由台18線於觸口福安宮前左轉往狗寮山方向的小路，爬坡不久即可抵展望點。繼續上行可通往嘉124鄉道上的凍仔嶺眺望點，和銜接159甲縣道上的景點。



31. 八掌溪谷曲流

The Bajhang River Incised Meander

精采性 interest★ 可及性 accessibility☆☆☆

自地久吊橋或觸口橋往下游望，八掌溪主流左岸因為位於攻擊坡，河流侵蝕顯著，而造成底岩出露。天長吊橋建於八掌溪支流，往上游方向看去，可看見河流兩岸邊坡均十分陡峭，尤其左岸攻擊坡受到河流沖蝕，還特別修建河岸護堤，以維護台18線公路的安全。

Looking downstream from the Diju Hanging Bridge or the Chukou Bridge, the bedrock of the river bed can be seen to be exposed where the flow of the Bajhang River has created an undercut slope by the marked erosion of the left bank. The Tienchang Hanging Bridge hangs over a tributary of the Bajhang River; looking in the upstream direction, the slopes of both banks can be seen to be quite steep, especially the undercut slope on the left bank. Because of the severe erosion there, a revetment was built to help ensure the safety of the Tai 18 Highway.

交通說明：台18公路觸口橋旁為地久吊橋，
經龍隱寺旁階梯步道可通往天長吊橋。

Chiayi City → 18 → Chukou
→ The Bajhang River Incised Meander



32. 情人瀑布 Lovers' Waterfall

精采性 interest ★

可及性 accessibility ☆ ☆

情人瀑布位於八掌溪南側一小支流的上游，瀑布高約4.5公尺、寬約3.6公尺，規模雖然不大，卻是本島瀑布成因的一種典型。本地沈積岩中常夾有砂岩段，當溪流規模小，下切到硬岩段時，因為硬岩的抗蝕力較強，就容易形成小瀑布。

Lovers' Waterfall is found at the headwaters of a small tributary to the south of the Bajhang River. The fall is about 4.5m high and 3.6m wide, and while not large, it illustrates the typical formation of waterfalls on the island of Taiwan. Sedimentary rock here often contains stretches of sandstone, and when a river has only a moderate flow volume and downcuts to a layer of hard sandstone, the hardness of the rock resists further erosion, and small waterfalls typically result.

交通說明：台18線在觸口慈雲寺對面南轉，沿產業道路過行圓橋，車行約5分鐘抵達車道盡頭，取民宅（觸口村過溪仔13號）左側步道。緊鄰瀑布的步道，部分路基已淘空。





33. 象山 Elephant Mountain

精采性 interest★ 可及性 accessibility☆☆☆

象山高一千公尺以上，隔曾文溪谷眺望，山形剪影彷彿一頭面朝北方的巨象，象頭頂為最高點，造型十分有趣。構成象山的地層是關刀山砂岩，此地層常形成陡急的峭壁或凸坡，台18線的隙頂附近為最佳眺望點。當地人也稱象山一帶為「落仔咚（ㄌㄨˊㄙㄨㄥˊ）」，因為早年久乾不雨或大雨後，常有落石掉入山谷，咚咚作響，隙頂一帶均可聽到回音，故有此名。

At over 1000m high, the mountain's silhouette when seen from across the Cengwun River resembles a giant elephant facing north, its highest point matching the top of the elephant's head. Elephant Mountain is formed out of the sandstone of the Guandaoshan Formation, which often forms steep precipices and convex slopes. The best vantage point is at Sianding off Tai 18 Highway. Locals name the Elephant Mountain area "Lo-ah-dong" after the "dong" sound made by rock falling into the valley after a long drought or a big rain, which would echo throughout the area around Sianding.

交通說明：台18線隙頂茶行街前為最佳眺望點，但實際上是位於阿里山鄉里佳村；若要登象山，則需由崎嶇斯古道進入，在象山頂上觀看日出或雲海，非常壯觀，但坡陡難行。



34. 仙井瀑布 Sianjing Waterfall

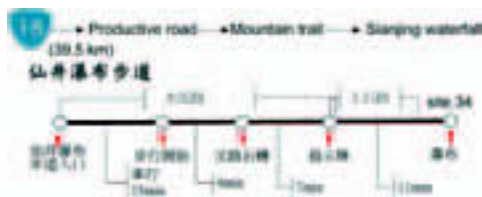
精采性 interest★★

可及性 accessibility☆☆

仙井瀑布位於曾文溪的支流上，匯集龍美以北之集水區的水流，水量頗豐。目測瀑布高度約30公尺，瀑面隨岩石軟硬交替而凹凸。較特別的是瀑布下方瀑潭的外緣完全沒有石塊堆疊，而是流水在硬岩面上沖蝕出來的。瀑潭略成圓形，所以也有石井瀑布之名。

The Sianjing Waterfall, located on a tributary of the Cengwun River, has an abundant flow originating in the drainage area from Longmei northward. Visual estimate puts the height of the falls at about 30m, which descend over rock that protrudes to varying degrees depending on its relative hardness. Interestingly, no stones are heaped around the outer periphery of the pool below the falls, which was formed only through the erosion of the falling water itself. Because of the fairly round shape of the pool, it also known by the name "Stone Well Falls."

交通說明：通常由台18線39.5公里鞍頂站東轉產業道路，但實際上是位於阿里山鄉樂野村。沿產業道路到底後，還需步行山徑約40分鐘，尤其最後一段是沿溪溝攀爬而下，尤其下雨時不宜前往。





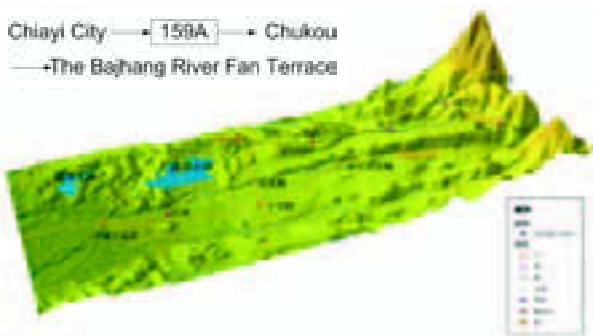
35. 八掌溪沖積扇階 The Bajhang River Fan Terraces

精采性 interest★★ 可及性 accessibility☆☆☆

八掌溪中游段以觸口為頂點，有斗六、嘉義一帶最大面積的扇階地形，是一處非常有特色的地景。由縣道159甲沿線半天岩景觀涼亭所看到，近處的平坦面是八掌溪北岸的客莊聚落所在階面，較遠處則為番路聚落所在階面，所看到的道路就是縣道159甲（大華公路）。

The middle reaches of the Bajhang River begin at Chukou, and possess a distinctive landscape feature, which is the largest fan-terrace landform in the Douliu and Chiayi area. From the Bantienyan lookout platform on County Highway 159A, the nearby flat area is the terrace upon which the Keijhuang settlement on the northern bank of the Bajhang River is located; in the farther distance is the Fanlu settlement terrace. The road-way visible in the distance is the County Highway 159A (Dahua Highway).

交通說明：半天岩景觀涼亭位於縣道159甲約21公里處道路外側，或可由嘉124鄉道至159甲會口左轉約50公尺即可抵達。山路彎曲狹窄，停車需留意。





36. 鳳凰瀑布 Fenghuang Waterfalls

精采性 interest★ 可及性 accessibility☆☆

鳳凰瀑布位於八掌溪支流上，分為上下兩段，上鳳下凰合稱鳳凰。上瀑高22公尺，下瀑較矮，目測瀑高約10公尺。上瀑之下有潭，寬約7公尺，是瀑布水流沖蝕而成。此瀑布的造瀑層也是砂頁岩互層，在上瀑頂左岸可以看到軟硬岩互層露頭，瀑頂一大片的傾斜岩面，即為層面。

The Fenghuang Waterfalls are located on a tributary of the Bajhang River. The falls are in two sections, the upper, "Feng," and the lower, "Huang" together, the "Fenghuang" Falls. The upper fall drops about 22 meters, while the lower, by visual estimate, is shorter, at about 10 meters. The pool beneath the upper fall, formed by erosion from the falling water, is about 7 meters wide. The stone underlying the waterfall consists of alternating layers of sandstone and shale. The alternating hard and soft layers of stone can be seen at the top of the upper fall's left side; the large inclined section of rock that is visible is the bedding plane.

交通說明：縣道159甲？公里處，入口處有明顯標示，通往瀑布的石階步道頗陡，最後可抵達下瀑頂，部分階梯與護欄已損壞。





37. 光華砂頁岩互層

The Guanghua Sandstone-shale Alternations

精采性 interest★ 可及性 accessibility☆☆

大華二號隧道旁出露的地層為典型的砂頁岩互層，厚層砂岩夾薄頁岩。沈積岩形成時大多是水平沉積，但此地岩層傾斜角度可高達68度，顯示在造山過程中，地層受干擾的程度。

The stratum revealed at the side of the Dahua No. 2 Tunnel is a typical layer of alternating sandstone and shale, thinner layers of shale interspersed within thicker layers of sandstone. Most sedimentary rocks are formed from the deposition of sediments on a level plane, but the rock layers here are inclined at angles of up to 68 degree, showing the degree of stress placed on the rock during the mountain-building process.

交通說明：159甲縣道29公里處，大華二號隧道前方，但僅路邊可停小車一輛。

Chiayi City → 159A → Dahu
→ Guanghua Sandstone-shale Alternations



38. 濁水溪橋土石流 The Jhuoshuei River Bridge Debris Flow

精采性 interest★ 可及性 accessibility☆☆

本景點是由八掌溪支流茄苳溪右岸的小支流濁水溪（非南投濁水溪）所造成，此小溪分水嶺高達1300公尺，但濁水溪橋處河床高度不及600公尺，自上游搬運下來的土石容易在較寬又較緩的河段堆積。如果仔細觀察，河道上的巨礫上還可以看到搬運時相互磨蝕的刮痕。

This site was formed on the Jhuoshuei River (different from the Jhuoshuei River in Nantou), a small tributary stream feeding into the Qiedong River, itself a tributary of the Bajhang River. The ridge demarcating the divide for this stream lies at the high altitude of 1300 meters, though the Jhuoshuei riverbed at the bridge is less than 600 meters high, so that debris masses carried downward tend to collect in the relatively wider and flatter stretches of the stream. A closer look will reveal how stones in the river channel were scored when they collided during their downward tumble.

Fengcihu → 159A → Jhuoshuei River Bridge

交通說明：縣道159甲濁水溪橋上。

39. 裸女瀑布 Luonyu Waterfall

精采性 interest★ 可及性 accessibility☆☆☆

裸女瀑布位於曾文溪上游支流米洋溪，此溪最源頭就是頂湖巨石所在地。瀑布高約18公尺，瀑壁呈70°傾斜，流水在厚層砂岩上自北向南流下。瀑布在雨季時水量才顯豐沛，景致秀麗。

The Luonyu Waterfall is located on the Miyang River, a tributary feeding into the upper reaches of the Cengwun River. The Dinghu Rock is located just at the river's source. The falls are almost 18 meters high, falling in a southerly direction at a 70° slope angle from over a massive layer of sandstone. The falls are most attractive during the rainy season when the volume of flow is most abundant.

交通說明：位於縣道嘉169公路27公里處的3號橋旁邊。



40. 頂湖巨石 The Dinghu Rock

精采性 interest★★ 可及性 accessibility☆☆☆

頂湖巨石是一座小石山，高12公尺，周長近60公尺，位在平緩坡地上，顯得十分突出。巨石有一面相當平直，有如一座帝陵墓碑，當地人稱為「巨墓碑」，也是鄒族人崇敬的聖地。判斷這些巨石應該是背後陡坡崩塌下來的大岩塊。至於頂湖巨石的平直岩面，是沿層面裂開的，仔細觀察此平面上還有海洋生物的生痕化石。

Dinghu Rock is a small rock peak about 12 meters in height and 60 meters wide, standing out clearly above the gentle slope beneath. It has one smooth face, like the stone stele of an emperor's tomb, and is thus known to locals as the "giant gravestone"; it is also one of the Tsou people's sacred places. Dinghu Rock appears to be a large remnant of the collapse of the steep slope behind it. The rock's smooth face is due to a split along the bedding plane, and on close observation can be seen to bear marine trace fossils.

交通說明：循台18公路約52.6公里處北轉焙仔桶林道，往頂湖大棟山民宿方向，上坡5公里抵民







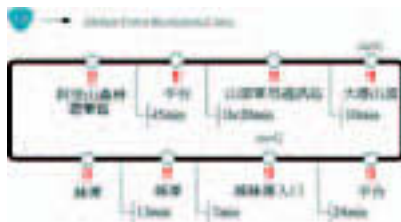
41. 大塔山 Datashan

精采性 interest★ 可及性 accessibility☆☆

從阿里山森林遊樂區入口附近，隔著阿里山溪源流溪谷向北眺望，看到的是塔山山嶺南面的大斷崖，險峻陡峭，山脊與谷底的落差達到一千公尺以上。塔山山嶺是鄒族神話中善終者安息之地，此地鄒族人稱為hohcubu。位於此山嶺最東側的是附近最高的山頭大塔山（2663公尺），光復後一度成為軍事管制區，如今已經開放。山頂展望極佳，唯高山地區易起霧，若想登高望遠，最好在早上9點前抵達山頂。

Near the entrance to the Alishan Forest Recreation Area, the view across the valley of the Alishan River headwaters shows the southern face of the Tashan range and the tip of its western ridge; the range rises steeply for over 1000m from valley floor to the crest. Datashan, the highest nearby peak (2663m), lies on the eastern side of the range. In Tsou legend, the Datashan area is an after-death haven. The peak offers an excellent view, but arriving at the peak before 9:00 am may be best due to frequent fog conditions.

交通說明：自阿里山森林遊樂區由沼平車站，至阿里山閣，循眠月石猴的鐵道前行，至鐵路叉道後木棧道平台，再進入大塔山的階梯步道。全線為修建良好的階梯步道，但坡陡。需注意沿步道有鮮豔美麗的毛地黃，整株有毒不可碰觸。







42. 姊妹潭 Two Sisters Pools

精采性 interest★ 可及性 accessibility☆☆☆

姊妹潭有淒美的傳說，相傳是兩位山地姊妹追求愛情不成，相偕殉情的地方。兩潭相距不到50公尺，姊潭較大，呈長方形，環潭周邊長約70公尺；妹潭略呈圓形，長約20公尺、寬約35公尺。

A sad legend is associated with the Two Sisters Pool—that two young girls of the indigenous mountain tribes, sisters, both failed in love and took their lives there. The two pools are separated by less than 50 meters; the "older



(四) 鄒族文化遊憩系統

本遊憩系統以公路169（南段）和嘉129、嘉155沿線，主要包括新美、山美、樂野、特富野、達邦、里佳、來吉等地。本系統雖然是以鄒族文化為核心，但搭配地形、地質景點可以使旅程更豐富，同時體會鄒族人的生活環境特色。

(4) The Tsou Tribe Cultural System

This system is centered along the southern section of 169 County Highway and the 129 and 155 County Highway. It includes the areas of Sinmei, Shanmei, Leye, Tefuye, Dabang, Lijia, and Laiji. Primary points of interest are related to Tsou culture, but understanding of local geological sites and landforms adds extra interest and aids in understanding the setting for the Tsou way of life.





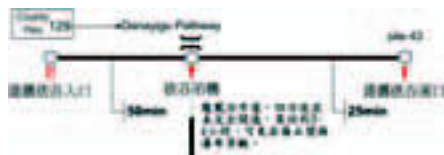
43. 曾文溪上游峽谷 The Cengwun River Valley

精采性 interest★ 可及性 accessibility☆☆☆

一般河流上游河谷的形態大多像一個V字形，因為最下部的河床通常很狹窄，而兩岸谷壁因為邊坡崩壞作用而多陡峭，曾文溪上游的主、支流河谷也大多具備這種特色。縣道嘉129在山美與茶山之間沿曾文溪主流上游而修築，山美村的達娜伊谷自然生態公園則位於曾文溪的支流上，都可以欣賞到V形河谷的剪影。

Most valleys in the upper reaches of a river are V-shaped, given the typical narrowness of the lower riverbed and the steepness of the valley walls due to the collapse of the side slopes on either bank. This is the shape that characterizes the Cengwun River and its tributaries in their upper reaches. County Chia 129 Highway between Shanmei and Chashan was built along the river channel. A view of the V-shaped valley can be enjoyed at the Danuoyi Valley Ecological Part in Shanmei village, located on the main Cengwun River channel.

交通說明：縣道嘉129沿線或山美村的達娜伊谷內，達娜伊谷目前由山美社區發展協會經營，需購門票進入。



44. 茶山石壁 Chashan Wall

精采性 interest★ 可及性 accessibility☆☆☆

茶山石壁為一向西傾斜的厚層砂岩，岩性堅硬細緻，斜坡裸露部分高25公尺、寬33公尺，傾斜約20度。雨季時，石壁表面濕滑，常可見遊客以大片葉子當作滑板往下滑，跌入石壁下方的蓄水池，有如天然的滑水場。不過前往該景點沿線，路彎坡陡而狹窄，應特別注意安全。

The Chashan Wall is a thick layer of hard, fine sandstone with an exposed slope measuring 25 by 33 meters and a dip angle of 20° toward the west. The rock face is slippery during the rainy season; tourists often turn it into a natural water slide that ends in the reservoir below. Caution should be exercised on the access road, which is narrow and winds steeply.

交通說明：台18公路自龍美轉嘉129公路，往山美方向，至茶山村第二鄰後左轉上坡，坡道轉彎處即可見。不過前往該景點沿線，路彎坡陡而狹窄，應特別注意安全。





45. 神秘谷瀑布 Mysterious Valley Waterfall

精采性 interest★ 可及性 accessibility☆

神秘谷瀑布位於曾文溪支流特富野溪的上游（海拔約1380公尺處），瀑布比高僅8公尺，雖然規模不大，但水勢滂沱。河床上遍布5公尺以上的巨石，顯示此處旺盛的崩塌作用。

The Mysterious Valley Waterfall is located on the upper reaches of a tributary of the Cengwun River, the Tefuye River (1380 meters above sea level). While these falls are relatively small-scale at only 8m high, the flow is torrential. Large boulders over 5 m in size can be found in the river bed, illustrating the strength of the disintegrating forces at work here.

交通說明：循縣道嘉169公路經達邦轉往特富野，由特富野山莊沿溪谷而行。步道沿線坡緩好行，標示清楚。



46. 百人洞 The Bairen Cave

精采性 interest★ 可及性 accessibility☆

百人洞位於拉拉喀斯步道中，海拔高度約1880公尺，是厚層砂岩崩解後又崩落所形成的岩洞。洞高不足2公尺，洞寬約10公尺，為過去鄒族獵人休息避雨之處。當地居民說：過去岩洞規模更大，因為邊坡土石崩落掩蓋洞口，使岩洞規模縮小。

The Bairen Cave, formed by the collapse of a massive sandstone layer followed by further rockfall, is located on the Lalakesi hiking path at about 1880 m above sea level. Just below 2 meters in height, the cavern's width is about 10 meters, and used to serve Tsou hunters for rest and shelter from the rain. Locals say the cave used to be larger, but side slope collapse and rockfalls reduced the size of the cavern opening.

交通說明：循縣道嘉169公路經達邦轉往特富野，由特富野山莊沿溪谷而行，循特富野古道（產業道路）向東爬坡約8公里，可達瀑布群步道入口。沿線步道甚窄、坡度很陡，需拉繩、攀岩、涉溪，相當具有挑戰性，若無當地導遊陪同，最好不要貿然前往。



47.拉拉喀斯瀑布群 The Lalakesi Waterfalls

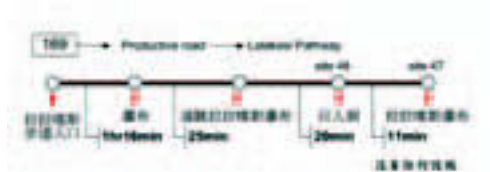
精采性 interest ★


可及性 accessibility ☆

拉拉喀斯瀑布群從海拔2600公尺的東水山（水山）傾瀉而下，盛夏豐水期時，水勢澎湃。上段瀑布規模較大，但無步道到達。下段瀑布高度近30公尺，接近瀑布頂部凹入之處為砂頁岩薄層的互層，其上突出的較厚層砂岩有如一頂帽子，保護下面的弱岩。

The Lalakesi Falls drop from Dongshueishan (or Shueishan) at an altitude of 2600 m above sea level. The waters gush forcefully when the current is strongest in midsummer. The upper fall is largest, but is not accessible by footpath. The lower falls are about 30m high; near the top an indented area is composed of alternating layers of sandstone and shale, with a thicker layer of sandstone above acting as a protecting cap to shield the weaker stone below.

交通說明：參考前一景點。循特富野古道（產業道路）向東爬行，經過百人洞不久，先看見一個小瀑布，再爬一段較陡坡道，即可抵達拉拉喀斯瀑布群。





48. 里佳瀑布 Lijia Waterfall

精采性 interest★ 可及性 accessibility☆

里佳瀑布是位於一條無名小溪流注入烏奇哈溪之處，由於水量較小，無法下切硬岩形成深谷，兩溪之間高度相差百餘公尺，所以無名小溪溪水以瀑布的形式匯注到烏奇哈溪，這種原因所造成的瀑布也特別稱為懸谷瀑布。

The Lijia Waterfall is located on a small, unnamed stream where it flows into the Wuciha River. Its small volume of water has been unable to downcut through the hard stone to create a deep valley, so the vertical distance between the two streams is over 100m, and the smaller stream must fall from above to join the larger flow. Falls formed under these conditions are known as hanging valley falls.

交通說明：縣道嘉169公路49.8公里處轉入里佳部落，繼續下行即可達風景區步道。步道沿線起伏不斷，無明顯路徑，棧道年久失修，僅容一人通行。進入里佳，需事先在石桌辦理入山證。





49. 福爾摩沙第一泉 First Formosa Spring

精采性 interest★ 可及性 accessibility☆☆☆

福爾摩沙第一泉係出水平砂頁岩互層邊坡之裂縫水流，在岩壁上可看見自然湧出的山泉水，源源不斷，水量頗豐。由於甘甜清涼，遊客常直接飲用，消暑解渴，當地人也取來泡茶。不過水質未測，請勿生飲。

The First Formosa Spring emerges from fissures in a level stratum of alternating sandstone and shale. The spring emerges from the rock wall in a continuous and ample flow. Because the water is sweet and cold, tourists often use it to slake their thirst on hot summer days, while locals use it for brewing tea. The water quality has not been tested for potability, however.

交通說明：縣道嘉169公路49.8公里處轉入里佳部落，繼續下行即可達風景區步道，從里佳部落到第一泉景點，約4.4公里。沿線坡緩好走。





50. 山崩窪 Scar

精采性 interest★ 可及性 accessibility☆☆

阿里山區台18公路沿線因為邊坡陡峭，常因颱風豪雨引發崩塌，自嘉169公路向北眺望曾文溪上游右岸最高山頭扶蓉山（1968公尺），可見其邊坡有連續成片的崩場地形，其中還有一有如正立湯匙的「山崩窪」。

The steep side slopes along Tai 18 Highway in the Alishan area often collapse due to the effects of heavy typhoon rains. Looking northward from 169 county Highway toward the left bank along the upper reach of the Cengwun, the highest peak in view is Furongshan, at 1968 m. The formation of its side slopes results from continuous collapse, where one area is shaped like a soup spoon standing on end.

交通說明：縣道嘉169公路過達邦後，在42.5公里轉彎處，自里佳村向北眺望。



六、旅遊叮嚀

(1) 諮詢服務

各項旅遊資訊，可瀏覽阿里山國家風景區網頁（中英日文版皆有）：[\(website of the Alishan National Scenic Area\) http://www.ali.org.tw/](http://www.ali.org.tw/)，來電(886-5)2593900，或來函電子郵件服務信箱info@ali.org.tw。其他單位電話：


阿里山森林遊樂區旅客服務中心：05-2679917

阿里山車站訂票專線：05-2769833

北門車站（阿里山鐵路）訂票專線：05-2768094

森林火災消防指揮部：05-2783441

林務局保林電話：05-2679806



(2) 衣食住行

- ★ 山區早晚溫差大，最好帶外套；山區多雨，宜帶雨傘。本區常有石階步道，防滑之步鞋最為合宜。
- ★ 觸口以上地區都是一般雜貨店，並無便利超商。遊客最好自行判斷有無必要事先準備藥物，例如暈車藥、減緩高山症藥物。
- ★ 本區餐飲以山產為主，烹飪大多簡樸。常見的菜色有竹筍、野菜、竹筒飯、山溪蝦、山溪魚等，鄒族的戶外烤肉及小米酒亦頗具特色。
- ★ 除少數大旅館外，本區的住宿設施多屬家庭式經營的小旅館或民宿，許多旅館會配合遊客個別需要提供接送與導覽解說服務。此外，大部分旅館及商店尚不接受信用卡，仍多以現金交易。

6. Advice for Travelers

(1) Information services

Tourist information is available in both English ,Chinese and Japanese pages, on the Alishan National Scenic Area website, at <http://www.ali.org.tw>, or by telephone at (886-5) 259-3900. E-mails with requests for information can be mailed to: info@ali.org.tw. Other useful telephone numbers are:

Alishan Forest Recreational Area Visitors Service Center : 05-2679917

Alishan Station Ticketing : 05-2769833

North Gate Station Ticketing (Alishan Railway) : 05-2768094

Forest Fire Command Post : 05-2783441

Taiwan Forestry Bureau Forest Preservation : 05-2679806

(2) Dining and accommodations

- ★ Temperatures vary greatly throughout the day, with occasional rain; jackets and umbrellas are advisable. For the many paths with stairways, good non-slip shoes are best.
- ★ Above Chukou, there are no convenience stores, but there are local grocery stores. Visitors should decide ahead of time whether they need to bring medicines for car sickness or altitude sickness (AMS).
- ★ Most food in the area is simple cooking with mountain produce, featuring bamboo shoots, wild herbs, rice dishes baked in bamboo tubes, and catch from local rivers. Tsou outdoor barbecues and millet wine are special treats.

- ★ 旅遊旺季為春節及三至四月間的櫻花季。
- ★ 主要道路為台18線，其他入口包括：南方台3線經茶山的入口；北方縣162甲經梅山的入口；東方台21線（新中橫）方向經玉山國家公園塔塔加的入口。
- ★ 公共運輸方面，嘉義縣公車每日分別行駛於嘉義市至阿里山（森林遊樂區），以及各主要聚落之間，班次及行駛地點有限，詳情請洽嘉義縣公車處。在鐵路方面，每日嘉義市北門車站與森林遊樂區之間（嘉義火車站與北門車站間有接駁列車）來回各行駛一班，假日通常加開一班次。公車或火車未達之處，多數旅館均提供接送服務。
- ★ 本區由於地形的因素，道路及鐵路偶有崩塌而至局部中斷，但通常當日或數日內即搶修完畢，旅客於夏日雨季行前宜注意路況消息。



- ★ Aside from a few large hotels, local accommodations are mostly family-run lodges or guesthouses. Many will provide transportation to and from local points of interest or basic tour services. Most transactions at these and at local stores will require cash rather than credit cards.
- ★ The busy season for tourism is springtime, particularly during the cherry-blossom season of March and April.
- ★ The principal access route is Tai 18 Highway; the area can also be accessed from the south on Taiwan Highway 3 at Chashan, from the north at County Highway 162A at Meishan, and from the east through the Jade Mountain National Park at the Tatajia entrance, Tai 21 Highway (the New Cross-Island Highway).
- ★ Public transport: Chiayi County buses run daily between Chiayi City and Alishan (the Forest Recreational Area), and the main settlements of the area. Buses and stops are limited; the Chiayi Public Bus Administration may be contacted for further details. Rail transport: Once-daily round trip service between the Chiayi North Gate Station and the Forest Recreational Area (feeder trains run between the Chiayi Rail Station and the North Gate Station), with an extra daily run on holidays. Many hotels and guest houses provide transport beyond the rail or bus lines.
- ★ Given the area's terrain, landslide or rockfall will occasionally result in temporary interruption to service in a particular location, but the obstacles are generally removed the same day or shortly thereafter. Visitors should take note of road condition reports during the summer rainy season.

(3) 公共服務

加油站：石桌及阿里山森林遊樂區兩處。

提款機：觸口、隙頂、瑞里、樂野、石桌和奮起湖大飯店、阿里山森林遊樂區等地有農會的提款機。

郵局：阿里山森林遊樂區設有郵局。

醫療：區內並無醫院，但各村設有醫療站安排醫生定時駐診，其中石棹醫療站有聖馬定醫院派駐的24小時服務。

(3) Public services

Filling stations: Two, in Shihjhuo and the Alishan Forest Recreational Area.

Automatic tellers: Automated tellers are provided by Farmers Associations at Chukou, Siding, Rueili, Leye, Shihjhuo, the Fencihu Fancylake Hotel, and in the Alishan Forest Recreational Area.

Postal service: A post office is available in the Alishan Forest Recreational Area.

There are no hospitals in the Alishan area, but doctors have scheduled hours at medical stations in local villages. Shihjhuo offers 24-hour medical care at a station staffed with personnel from the St Martin's Clinic (Shengma-erding Yiyuan).

醫療急救（區內）

名稱 name	地址 address	電話 Tel. no.
阿里山鄉衛生所 Alishan Township Health station	嘉義縣阿里山鄉達邦村4鄰85號	05-2511007, 2511325
聖馬爾定醫院（石棹分院） St. Martin's Hospital(Shihjhuo Branch)	嘉義縣阿里山鄉樂野村1鄰18-1號	05-2562436

醫療急救（區外）

名稱 name	地址 address	電話 Tel. no.
嘉義醫院 Chiayi Hospital	嘉義市文化路228號	05-2273311
嘉義榮民醫院 Chiayi Veteran's Hospital	嘉義市世賢路二段600號	05-2359630
灣橋榮民醫院 Wanciao Veteran's Hospital	嘉義縣竹崎鄉灣橋石麻園38號	05-2791072
基督教醫院 Christian Hospital	嘉義市忠孝路539號	05-2764994
聖馬爾定醫院 St. Martin's Hospital	嘉義市大雅路二段565號	05-2756000
慈濟醫院 Cihji Hospital	嘉義縣大林鎮民生路2號	05-2648111
長庚醫院 Changgeng Hospital	嘉義縣朴子市嘉朴路西段6號	05-3621000
竹崎鄉衛生所 Jhuci Township Health Station	嘉義縣竹崎鄉竹崎村文化路19-1號	05-2611264
梅山鄉衛生所 Meishan Township Health Station	嘉義縣梅山鄉華山村19號	05-2621049/2621043
番路鄉衛生所 Fanlu Township Health Station	嘉義縣番路鄉下坑村菜公店2鄰60號	05-2591148/2592353

(4) 緊急聯絡Emergency

通知火災、救護車請打119，報案請打110，均為24小時免付費電話。

(4) Emergency

The 24-hour emergency phone number for fire, ambulance or search-and-rescue is Tel: 119. For police emergencies, it's Tel: 110. These calls are toll-free from any phone, even a public pay phone.

警察局 Police Stations

名稱 name	地址 address	電話 Tel. no.
中埔分局 Jhongpu Precinct	嘉義縣中埔鄉中正路64號	05-2538108
番路分隊 Fanlu Precinct	嘉義縣番路鄉菜公店21號	05-2591304
公田派出所 Gongtian Station	嘉義縣番路鄉公興村中寮4鄰31號	05-2586114
觸口派出所 Chukou Station	嘉義縣番路鄉觸口村觸口147號	05-2591358
竹崎分局 Jhuci Precinct	嘉義縣竹崎鄉中山路72號勤務大樓	05-2611089
十字派出所 Shzih Stationj	嘉義縣阿里山鄉十字路12號	05-2511223
太和派出所 Taihe Station	嘉義縣梅山鄉太和蛤味3鄰24號	05-2661055
中和派出所 Jhonghe Station	嘉義縣竹崎鄉中和村24號	05-2561054
里佳派出所 Lijia Station	嘉義縣阿里山鄉里佳村3鄰50號	05-2511124
來吉派出所 Laiji Station	嘉義縣阿里山鄉來吉村內來吉4鄰95號	05-2661185
山美派出所 Shanmei Station	嘉義縣阿里山鄉山美村58號	05-2586154
新美派出所 Sinmei Station	嘉義縣阿里山鄉新美村32號	05-2513079
達邦分駐所 Dabang Station	嘉義縣阿里山鄉達邦村1鄰26號	05-2511006
瑞里派出所 Rueli Station	嘉義縣梅山鄉幼葉林15號	05-2501041
茶山檢查哨 Chashan Beat	嘉義縣阿里山鄉大埔村第98林班地	05-2513113
阿里山派出所 Alishan Station	嘉義縣阿里山鄉中正村阿里山4鄰62號	05-2679975
嘉義警察局（外事科） Foreign Affairs Police. Chiayi County police	嘉義市	05-3620220
觀光局	台北市	02-27173737

附錄 Appendix

1.景點英文名稱檢索表 Key to Scenic Sites by Name (依字母排序)

Scenic sites (地景點)	Routes (路線)	Village (所在村落)	Serial no. (流水號)
Alishan River Terraces 阿里山溪河階	169	太和村 Taihe	3
Ancient Debris Flow 百年土石流遺跡	149甲	豐山村 Fongshan	10
Bairen Cave 百人洞	169	達邦村 Dabang	46
Bajhang River Fan Terraces 八掌溪沖積扇階	159甲	民和村 Mianghe	35
Bajhang River Incised Meander 八掌溪谷曲流	台18	觸口村 Chukou	31
Bat Caves 蝙蝠洞	嘉122	瑞里村 Rueili	29
Chashan Wall 茶山大石壁	嘉129	茶山村 Chashan	44
Chukou Amphitheater Terrace 觸口曲流河階	台18	觸口村 Chukou	30
Datashan 大塔山(需由香林村進入)	台18	中正村 Zhongjheng	41
Debris-flow Fan 土石流複成扇	149甲	豐山村 Fongshan	9
Debris Flow Memorial Park 土石流紀念公園	149甲	豐山村 Fongshan	8
Dinghu Rock 頂湖巨石 (巨墓碑)	169	樂野村 Leyie	40
Eighteen Luohan Caves 十八羅漢洞	169	中和村 Zhonghe	
First Formosa Spring 福爾摩沙第一泉	169	里佳村 Lijia	49
Guangha Sandstone-shale Alternations 光華砂頁岩互層	159甲	大湖村 Dahu	37
Guanyin Waterfalls 觀音瀑布	嘉122	金獅村 Jinshih	26
Huangang Sueilian Cave 滴水成金 (花崗水濺洞)	149甲	豐山村 Fongshan	16

Jhajigu Waterfall 札基谷瀑布	嘉155	來吉村 Laiji	4
Jhuoshuei River Bridge Debris Flow 濁水溪橋土石流	159甲	光華村 Guangha	38
Jiao long Waterfall 蛟龍瀑布(多由豐山村進入)	149甲	來吉村 Laiji	14
Laiji Wall (Titanic Rock) 來吉峭壁 (鐵達尼石)	嘉155	來吉村 Laiji	5
Lalakasih Waterfalls 拉拉喀斯瀑布	169	達邦村 Dabang	47
Lijia Waterfalls 里佳瀑布	169	里佳村 Lijia	48
Longgong andLueiyin Waterfall 龍宮、雷音瀑布	162甲	瑞峰村 Rueifeng	23
Lover's Waterfalls 情人瀑布	台18	觸口村 Chukou	32
Luonyu Waterfall 裸女瀑布	169	樂野村 Leyie	39
Meishan Canyon 梅山峽谷	162甲	碧湖村 Bihu	21
Mingyue Cave and Liousing Cliff 明月窟、流星巖	169	中和村 Jhonghe	1
Mysterious Valley Waterfall 神秘谷瀑布	169	達邦村 Dabang	45
Nantien Cliff 南天峭壁	162甲	瑞峰村 Rueifeng	24
New Caoling Lake 新草嶺潭	162甲	瑞峰村 Rueifeng	22
Phoenix Waterfalls 鳳凰瀑布	159甲	大湖村 Dahu	36
Scar 山崩窪(眺望點在里佳村)	169	里佳村 Lijia	50
Shihmenggu Potholes 石夢谷壺穴(多由豐山村進入)	149甲	來吉村 Laiji	16
Shihmenggu Waterfall 石夢谷瀑布(多由豐山村進入)	149甲	中正村 Jhongheng	17
Shihpangu Wall 石盤谷大岩壁	149甲	豐山村 Fongshan	12

Shihpangu Waterfall 石盤谷瀑布	149甲	豐山村 Fongshan	11
Shihshian Niaoniao Waterfall 神仙尿尿瀑布	162甲	瑞峰村 Rueifeng	25
Siangfeng Waterfall 相逢瀑布	嘉154	太興村 Taising	20
Siangshan (Elephant Mountain) 象山 (眺望點位於公田村)	台18	里佳村 Lijia	33
Sianjing Waterfall 仙井瀑布(多由公田村進入)	台18	公田村 Gongtian	34
Supernatural Potholes 仙人壩	嘉154	太平村 Taiping	18
Swallow Cliff 燕子崖	嘉122	瑞里村 Rueili	28
The Primeval Caves 原始一百洞	嘉155	來吉村 Laiji	7
Tianshuei Waterfall 天水瀑布	嘉155	來吉村 Laiji	6
Tianyungu Waterfall 天雲谷瀑布	149甲	豐山村 Fongshan	13
Two Sisters Pool 姊妹潭	台18	香林村 Sianglin	42
Wuanping Rock 萬坪石	嘉154	太興村 Taising	19
Yuntan Waterfall 雲潭瀑布	嘉122	瑞里村 Rueili	27
V-shaped Cengwun River Valley 曾文溪V形谷	嘉129	山美村 Shanmei	43

2.景點類型檢索表(Key to Scenic Sites by Type)

* 山嶺 Ridges

Scenic sites (地景點)	Routes (路線)	Village (所在村落)	Serial no. (流水號)
Elephant Mountain (Siangshan) 象山 (眺望點位於公田村)	台18	里佳村 Lijia	33
Datashan 大塔山 (需由香林村進入)	台18	中正村 Jhongjheng	41

* 順向坡之石壁 Dip-slope Rocky Walls

Scenic sites (地景點)	Routes (路線)	Village (所在村落)	Serial no. (流水號)
Laiji Wall (Titanic Rock) 來吉峭壁 (鐵達尼石)	嘉155	來吉村 Laiji	5
Shihpangu Wall 石盤谷大岩壁	149甲	豐山村 Fongshan	12
Wuanping Rock 萬坪石	嘉154	太興村 Taising	19
Chashan Wall 茶山石壁	嘉129	茶山村 Chashan	44

* 陡崖峭壁 Precipices

Scenic sites (地景點)	Routes (路線)	Village (所在村落)	Serial no. (流水號)
Mingyue Cave 、Liousing Cliff 明月窟、流星巖	169	中和村 Jhonghe	1
Nantien Cliff 南天峭壁	162甲	瑞峰村 Rueifeng	24
Bat Caves 蝙蝠洞	嘉122	瑞里村 Rueili	29
Swallow Cliff 燕子崖	嘉122	瑞里村 Rueili	28

* 洞穴 Caves

Scenic sites (地景點)	Routes (路線)	Village (所在村落)	Serial no. (流水號)
Eighteen Luohan Caves 十八羅漢洞	169	中和村 Jhonghe	2
The Primeval caves 原始一百洞	嘉155	來吉村 Laiji	7
Huagang Sueilian Cave 滴水成金 (花崗水濂洞)	149甲	豐山村 Fongshan	15
Bairen Cave 百人洞	169	達邦村 Dabang	46

* 河谷 River Valleys

Scenic sites (地景點)	Routes (路線)	Village (所在村落)	Serial no. (流水號)
Meishan Canyon 梅山峽谷	162甲	碧湖村 Bihu	21
Bajhang River Incised Meander 八掌溪谷曲流	台18	觸口村 Chukou	31
Cengwun River Valley 曾文溪上游峽谷	嘉129	山美村 Shanmei	43

* 河階 River Terraces

Scenic sites (地景點)	Routes (路線)	Village (所在村落)	Serial no. (流水號)
Alishan River Terraces 阿里山溪河階	169	太和村 Taihe	3
Chukou Amphitheater Terrace 觸口曲流河階	台18	觸口村 Chukou	30
Bajhang River Fan Terraces 八掌溪沖積扇階	159甲	民和村 Mianghe	35

* 瀑布 Waterfalls

Scenic sites (地景點)	Routes (路線)	Village (所在村落)	Serial no. (流水號)
Jhajigu Waterfall 札基谷瀑布	嘉155	來吉村 Laiji	4
Tianshuei Waterfall 天水瀑布	嘉155	來吉村 Laiji	6
Shihpangu Waterfall 石盤谷瀑布	149甲	豐山村 Fongshan	11
Tianyungu Waterfall 天雲谷瀑布	149甲	豐山村 Fongshan	13
Jiaolong Waterfall 蛟龍瀑布 (多由豐山村進入)	149甲	來吉村 Laiji	14
Shihmenggu Waterfall 石夢谷瀑布 (多由豐山村進入)	149甲	中正村 Jhongjheng	17
Siangfeng Waterfalls 相逢瀑布	嘉154	太興村 Taising	20
Longgong andLueiyin Waterfalls 龍宮、雷音瀑布	162甲	瑞峰村 Rueifeng	23
Shih sianniaoniao Waterfall 神仙尿尿瀑布	162甲	瑞峰村 Rueifeng	25
Guanyin Waterfall 觀音瀑布	嘉122	金獅村 Jinshih	26
Yuntan Waterfall 雲潭瀑布	嘉122	瑞里村 Rueili	27
Lover's waterfall 情人瀑布	台18	觸口村 Chukou	32
Sianjing Waterfall 仙井瀑布 (需由公田村進入)	台18	公田村 Gongtian	34
Phoenix Waterfalls 鳳凰瀑布	159甲	大湖村 Dahu	36
Luonyu Waterfall 裸女瀑布	169	樂野村 Leyie	39
Mysterious Valley waterfall 神秘谷瀑布	169	達邦村 Dabang	45
Lalakasih Waterfalls 拉拉喀斯瀑布	169	達邦村 Dabang	47
Lijia Waterfall 里佳瀑布	169	里佳村 Lijia	48

* 壺穴 Potholes

Scenic sites (地景點)	Routes (路線)	Village (所在村落)	Serial no. (流水號)
Shihmenggu Potholes 石夢谷壺穴 (多由豐山村進入)	149甲	來吉村 Laiji	16
Supernational Potholes 仙人堀	嘉154	太平村 Taiping	18

* 土石流 Debris Flow

Scenic sites (地景點)	Routes (路線)	Village (所在村落)	Serial no. (流水號)
Debris Flow Memorial Park 土石流紀念公園	149甲	豐山村 Fongshan	8
Debris-flow Fan 土石流複成扇	149甲	豐山村 Fongshan	9
Ancient Debris Flow 百年土石流遺跡	149甲	豐山村 Fongshan	10
Jhuoshuei River Bridge Debris Flow 濁水溪橋土石流	159甲	光華村 Guangha	38

* 其他 Others

Scenic sites (地景點)	Routes (路線)	Village (所在村落)	Serial no. (流水號)
New Caoling Lake 新草嶺潭	162甲	瑞峰村 Rueifeng	22
Guangha Sandstone-shale Alternations 光華砂頁岩互層	159甲	大湖村 Dahu	37
Dinghu Rock 頂湖巨石 (巨墓碑)	169	樂野村 Leyie	40
Two Sisters Pools (Zimei Pool) 姊妹潭	台18	香林村 Sianglin	42
First Formosa Spring 福爾摩沙第一泉	169	里佳村 Lijia	49
Scar 山崩窪(眺望點在里佳村)	169	里佳村 Lijia	50



國家圖書館出版品預行編目資料

大地故事：大阿里山地景之美／沈淑敏等撰稿-- 初版

--嘉義縣番路鄉：阿里山風景區管理處， 民93

面： 公分

I S B N 957-01-9885-0 (平裝)

1.阿里山國家風景

992.8232

93024343

大阿里山 地景之美

發行單位／交通部觀光局阿里山國家風景區管理處

發行人／鐘福松

地址／嘉義縣番路鄉觸口村觸口3之16號

電話／(05)2593900

傳真／(05)2594305

網址／<http://www.ali.org.tw>

編輯委員／許正雄、林世能、許文彬、方正光、楊國聰、張慶安、劉瓊如、李秀英、

龔淑楓、黃忠誠

執行編輯／賴怡秀

執行單位／中國地理學會

主編／林雪美

撰稿／沈淑敏、林雪美、張瑞津、湯凱齡、周稟珊、洪佩鈺、林蕉美、劉盈劭

英文翻譯／William Dirks、Albert Chang

美術編輯／柯明鳳

地圖繪製／沈淑敏、湯凱齡、彭義軒

攝影／齊柏林、林雪美、沈淑敏

印刷／中原造像股份有限公司

G P N／1009305010

I S B N／957-01-9885-0

定價／新台幣150元

展售處／◎國家書坊台視總店·台北市八德路三段10號B1

TEL:02-25787542 FAX:02-25799625

◎三民書局·台北市重慶南路一段61號4樓

TEL:02-23617511 FAX:02-23617711

◎五南文化廣場·台中市中山路6號

TEL:04-22260330 FAX:04-22258234

◎新進圖書廣場·彰化市中正路二段5號

TEL:04-7252792 FAX:04-7225891

◎青年書局·高雄市青年路一段141號3樓

TEL:07-3324910 FAX:07-3331829

初版日期／中華民國九十三年十二月